Town of Secaucus (North)

Sea Surge Flood Map

2 Feet
(NAVD 88)

PREDICTED FLOOD AREA

- Predicted Flooding in absence of Tide Gates
- Predicted Flooding
- Roads/Rail Lines
- Buildings
- Waterbodies

TIDE GATES

Flood Control Elevation (NAVD88)

- 0 ft - 2.0 ft
- 2.1 ft - 4.0 ft
- 4.1 ft - 6.0 ft
- 6.1 ft - 8.0 ft
- Above 8.0 ft

MAP LEGEND

- Town Boundary
- Block Limit Line
- Lot Limit Line
- NJMC District Line
- 10 Block Designation
- 5 Lot Designation

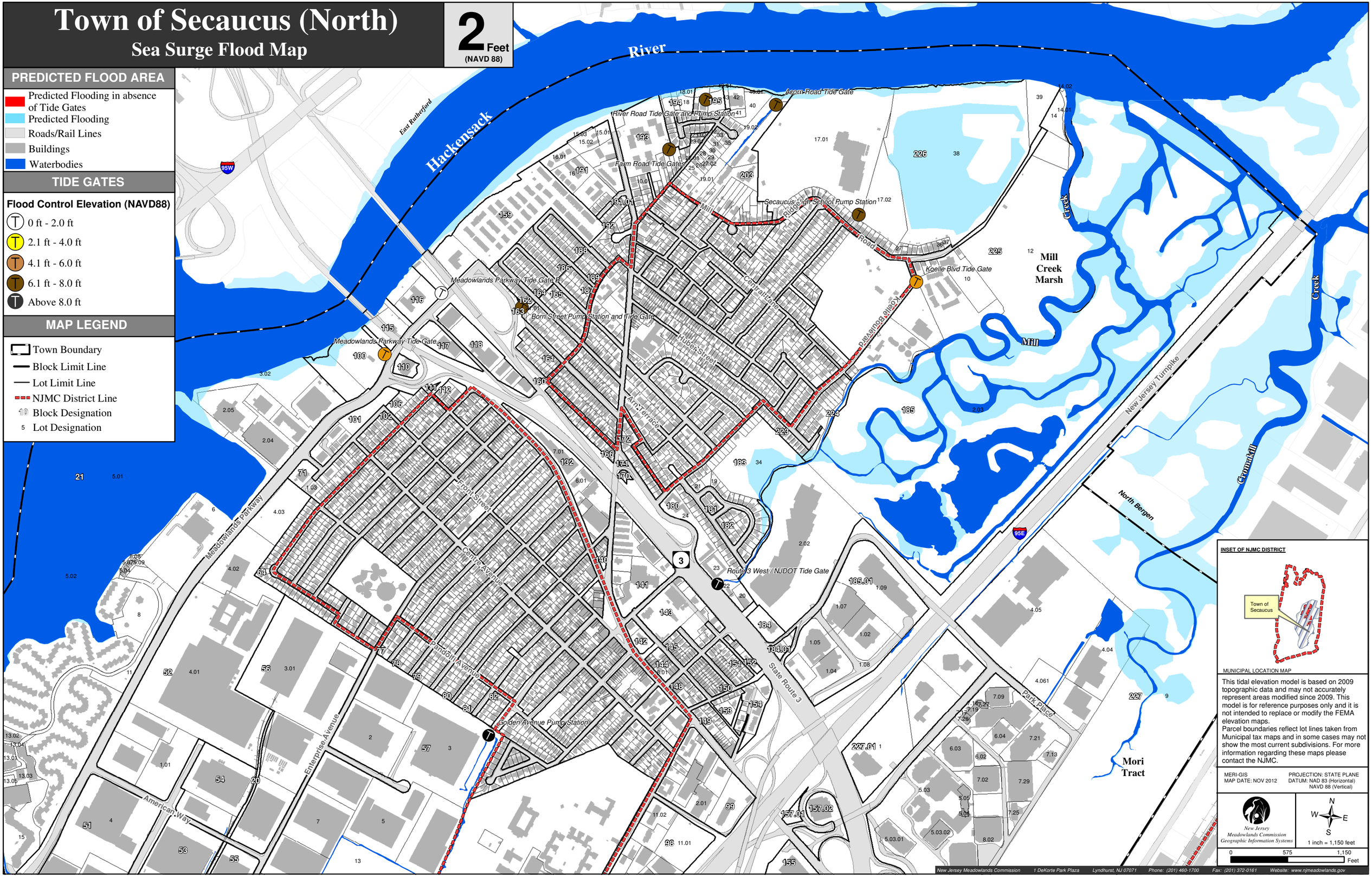

This tidal elevation model is based on 2009 topographic data and may not accurately represent areas modified since 2009. This model is for reference purposes only and it is not intended to replace or modify the FEMA elevation maps.
Parcel boundaries reflect lot lines taken from Municipal tax maps and in some cases may not show the most current subdivisions. For more information regarding these maps please contact the NJMC.

MERI-GIS
MAP DATE: NOV 2012

PROJECTION: STATE PLANE
DATUM: NAD 83 (Horizontal)
NAVD 88 (Vertical)

New Jersey Meadowlands Commission
Geographic Information Systems

N W E S

1 inch = 1,150 feet

0 575 1,150 Feet

New Jersey Meadowlands Commission 1 DeKorte Park Plaza Lyndhurst, NJ 07071 Phone: (201) 460-1700 Fax: (201) 372-0161 Website: www.njmeadowlands.gov

Town of Secaucus (North)

Sea Surge Flood Map

3 Feet (NAVD 88)

PREDICTED FLOOD AREA

- Predicted Flooding in absence of Tide Gates
- Predicted Flooding
- Roads/Rail Lines
- Buildings
- Waterbodies

TIDE GATES

Flood Control Elevation (NAVD88)

- 0 ft - 2.0 ft
- 2.1 ft - 4.0 ft
- 4.1 ft - 6.0 ft
- 6.1 ft - 8.0 ft
- Above 8.0 ft

MAP LEGEND

- Town Boundary
- Block Limit Line
- Lot Limit Line
- NJMC District Line
- 10 Block Designation
- 5 Lot Designation

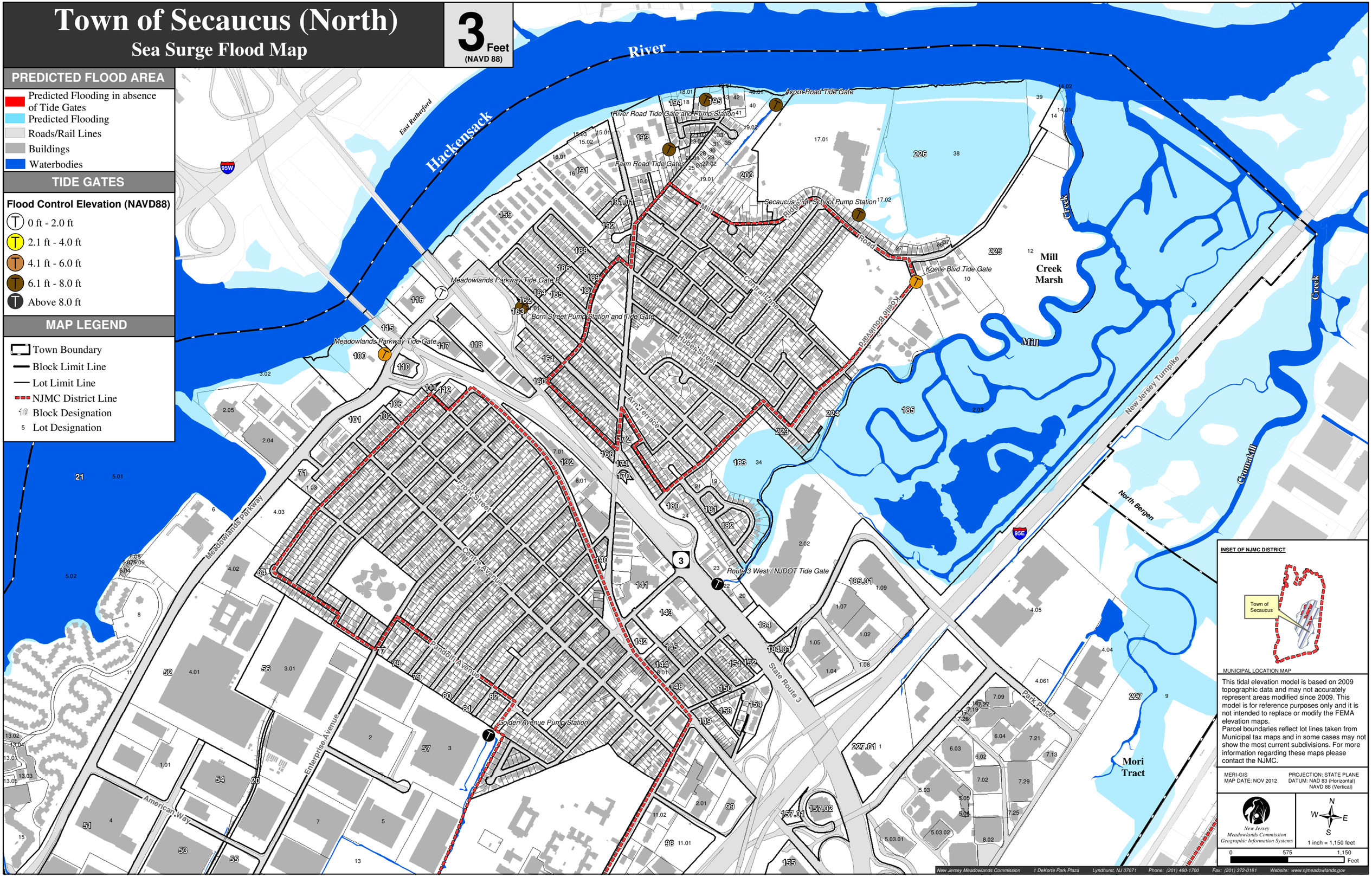

INSET OF NJMC DISTRICT

Town of Secaucus

MUNICIPAL LOCATION MAP

This tidal elevation model is based on 2009 topographic data and may not accurately represent areas modified since 2009. This model is for reference purposes only and it is not intended to replace or modify the FEMA elevation maps.
Parcel boundaries reflect lot lines taken from Municipal tax maps and in some cases may not show the most current subdivisions. For more information regarding these maps please contact the NJMC.

MERI-GIS
MAP DATE: NOV 2012

PROJECTION: STATE PLANE
DATUM: NAD 83 (Horizontal)
NAVD 88 (Vertical)

New Jersey Meadowlands Commission
Geographic Information Systems

N W E S

1 inch = 1,150 feet

0 575 1,150 Feet

New Jersey Meadowlands Commission 1 DeKorte Park Plaza Lyndhurst, NJ 07071 Phone: (201) 460-1700 Fax: (201) 372-0161 Website: www.njmeadowlands.gov

Town of Secaucus (North)

Sea Surge Flood Map

4 Feet
(NAVD 88)

PREDICTED FLOOD AREA

- Predicted Flooding in absence of Tide Gates
- Predicted Flooding
- Roads/Rail Lines
- Buildings
- Waterbodies

TIDE GATES

Flood Control Elevation (NAVD88)

- 0 ft - 2.0 ft
- 2.1 ft - 4.0 ft
- 4.1 ft - 6.0 ft
- 6.1 ft - 8.0 ft
- Above 8.0 ft

MAP LEGEND

- Town Boundary
- Block Limit Line
- Lot Limit Line
- NJMC District Line
- 10 Block Designation
- 5 Lot Designation

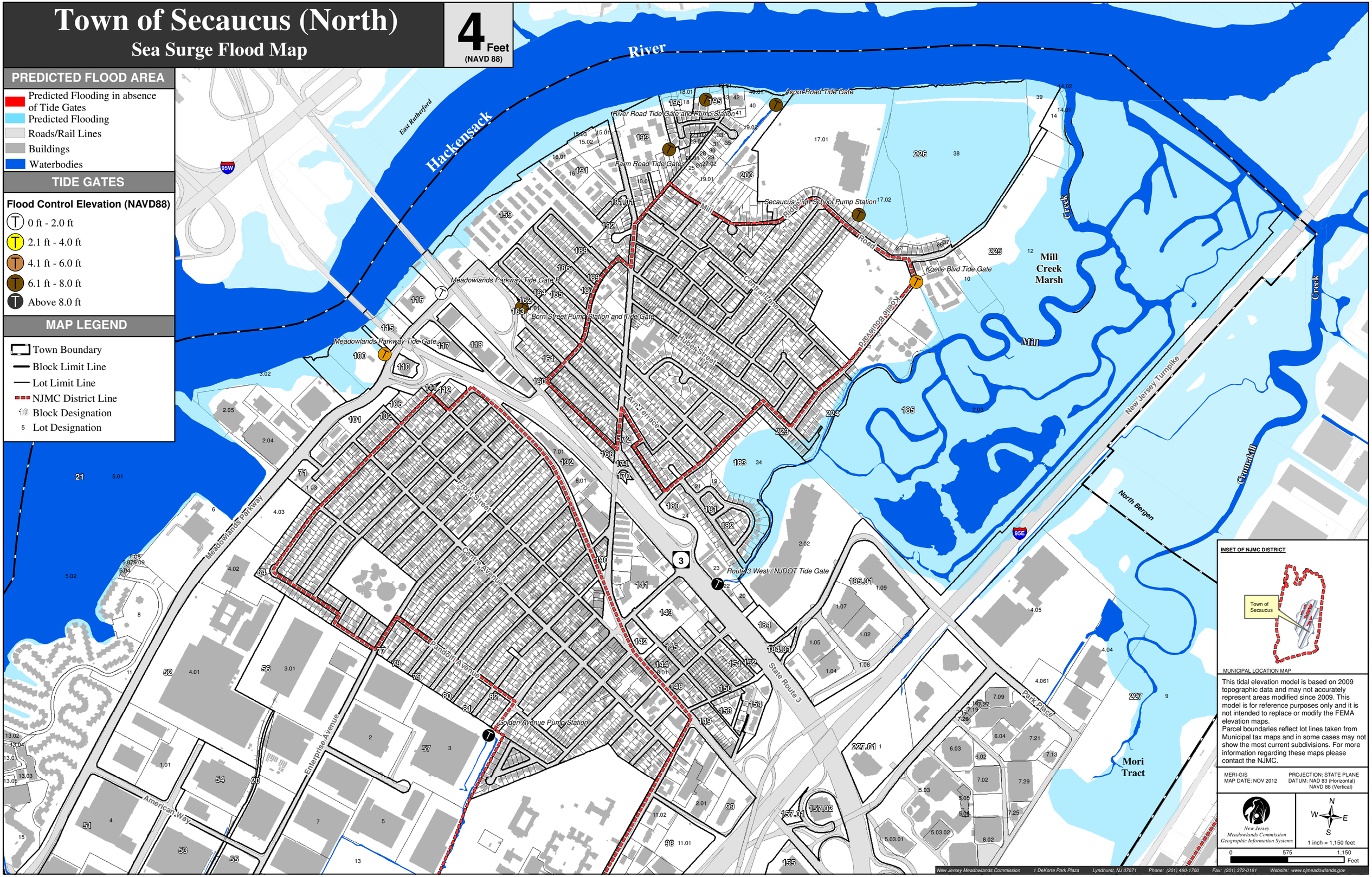

INSET OF NJMC DISTRICT

Town of Secaucus

MUNICIPAL LOCATION MAP

This tidal elevation model is based on 2009 topographic data and may not accurately represent areas modified since 2009. This model is for reference purposes only and it is not intended to replace or modify the FEMA elevation maps.
Parcel boundaries reflect lot lines taken from Municipal tax maps and in some cases may not show the most current subdivisions. For more information regarding these maps please contact the NJMC.

MERI-GIS
MAP DATE: NOV 2012

PROJECTION: STATE PLANE
DATUM: NAD 83 (Horizontal)
NAVD 88 (Vertical)

New Jersey Meadowlands Commission
Geographic Information Systems

N W E S

1 inch = 1,150 feet

0 575 1,150 Feet

New Jersey Meadowlands Commission 1 DeKorte Park Plaza Lyndhurst, NJ 07071 Phone: (201) 460-1700 Fax: (201) 372-0161 Website: www.njmeadowlands.gov

Town of Secaucus (North)

Sea Surge Flood Map

5 Feet
(NAVD 88)

PREDICTED FLOOD AREA

- Predicted Flooding in absence of Tide Gates
- Predicted Flooding
- Roads/Rail Lines
- Buildings
- Waterbodies

TIDE GATES

Flood Control Elevation (NAVD88)

- 0 ft - 2.0 ft
- 2.1 ft - 4.0 ft
- 4.1 ft - 6.0 ft
- 6.1 ft - 8.0 ft
- Above 8.0 ft

MAP LEGEND

- Town Boundary
- Block Limit Line
- Lot Limit Line
- NJMC District Line
- 10 Block Designation
- 5 Lot Designation

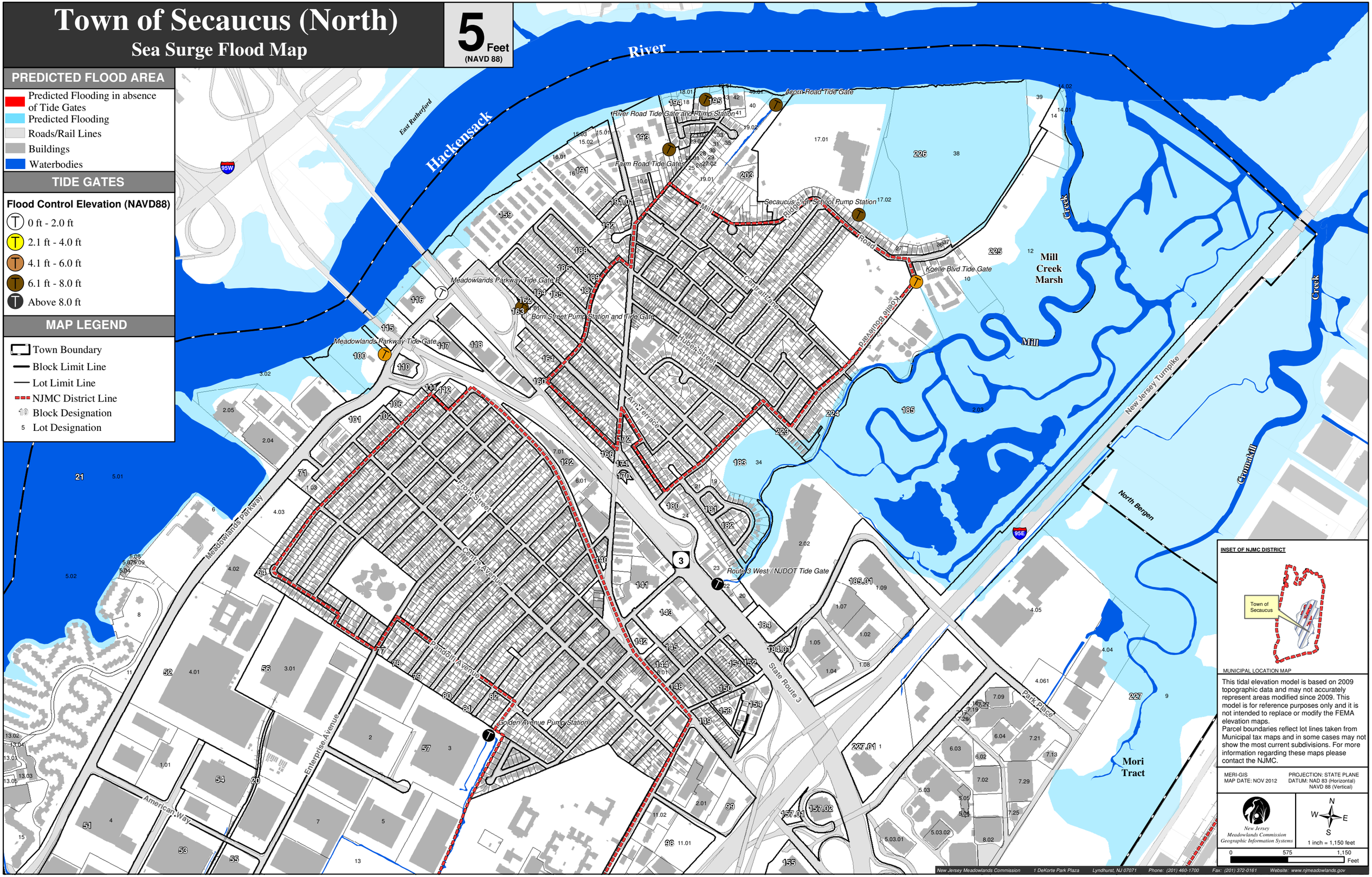

INSET OF NJMC DISTRICT

Town of Secaucus

MUNICIPAL LOCATION MAP

This tidal elevation model is based on 2009 topographic data and may not accurately represent areas modified since 2009. This model is for reference purposes only and it is not intended to replace or modify the FEMA elevation maps.
Parcel boundaries reflect lot lines taken from Municipal tax maps and in some cases may not show the most current subdivisions. For more information regarding these maps please contact the NJMC.

MERI-GIS
MAP DATE: NOV 2012

PROJECTION: STATE PLANE
DATUM: NAD 83 (Horizontal)
NAVD 88 (Vertical)

New Jersey Meadowlands Commission
Geographic Information Systems

N W E S

1 inch = 1,150 feet

0 575 1,150 Feet

New Jersey Meadowlands Commission 1 DeKorte Park Plaza Lyndhurst, NJ 07071 Phone: (201) 460-1700 Fax: (201) 372-0161 Website: www.njmeadowlands.gov

Town of Secaucus (North)

Sea Surge Flood Map

6 Feet (NAVD 88)

PREDICTED FLOOD AREA

- Predicted Flooding in absence of Tide Gates
- Predicted Flooding
- Roads/Rail Lines
- Buildings
- Waterbodies

TIDE GATES

Flood Control Elevation (NAVD88)

- 0 ft - 2.0 ft
- 2.1 ft - 4.0 ft
- 4.1 ft - 6.0 ft
- 6.1 ft - 8.0 ft
- Above 8.0 ft

MAP LEGEND

- Town Boundary
- Block Limit Line
- Lot Limit Line
- NJMC District Line
- 10 Block Designation
- 5 Lot Designation

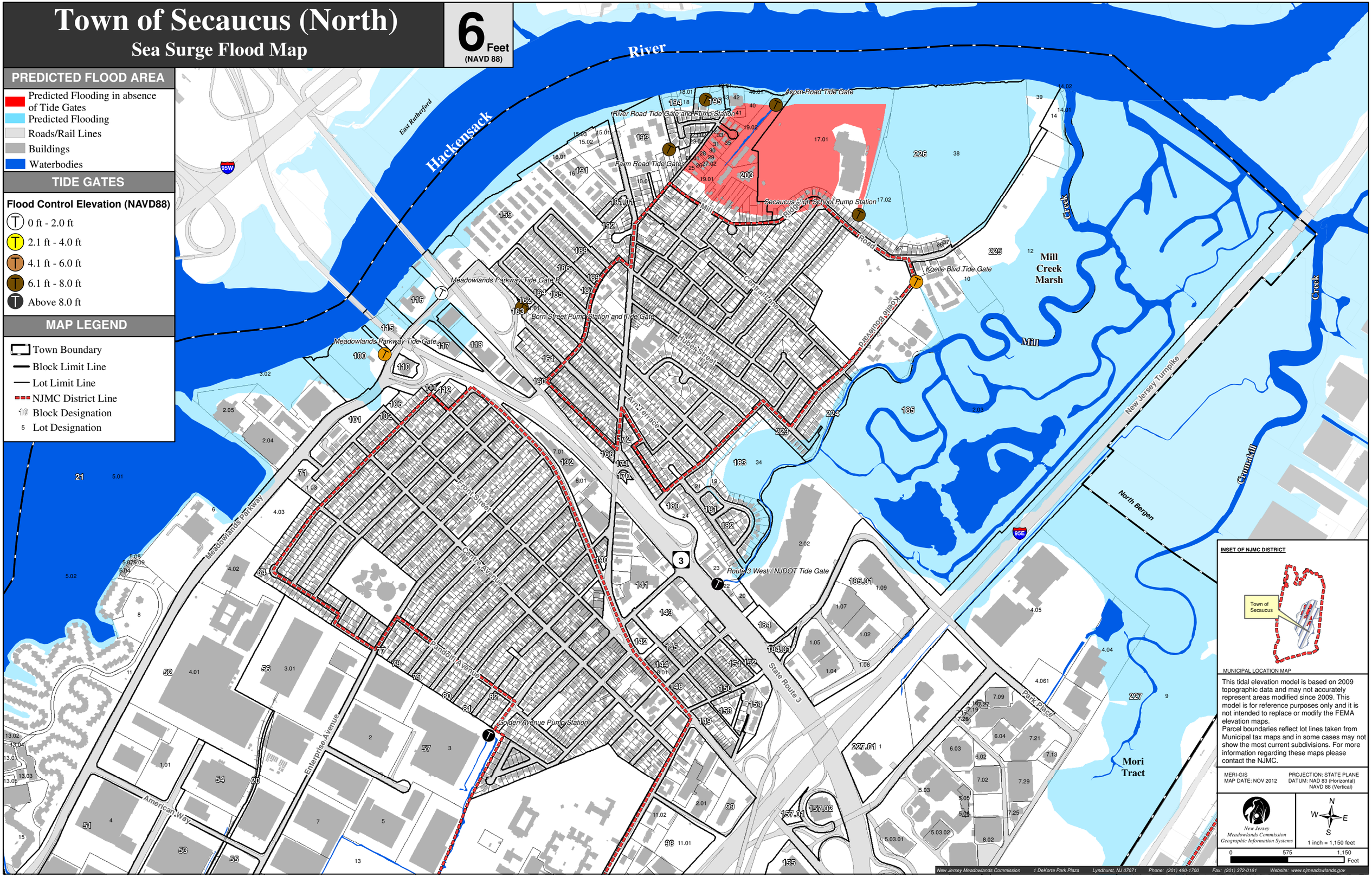

INSET OF NJMC DISTRICT

Town of Secaucus

MUNICIPAL LOCATION MAP

This tidal elevation model is based on 2009 topographic data and may not accurately represent areas modified since 2009. This model is for reference purposes only and it is not intended to replace or modify the FEMA elevation maps.
Parcel boundaries reflect lot lines taken from Municipal tax maps and in some cases may not show the most current subdivisions. For more information regarding these maps please contact the NJMC.

MERI-GIS
MAP DATE: NOV 2012

PROJECTION: STATE PLANE
DATUM: NAD 83 (Horizontal)
NAVD 88 (Vertical)

New Jersey Meadowlands Commission
Geographic Information Systems

N W E S

1 inch = 1,150 feet

0 575 1,150 Feet

New Jersey Meadowlands Commission 1 DeKorte Park Plaza Lyndhurst, NJ 07071 Phone: (201) 460-1700 Fax: (201) 372-0161 Website: www.njmeadowlands.gov

Town of Secaucus (North)

Sea Surge Flood Map

7 Feet (NAVD 88)

PREDICTED FLOOD AREA

- Predicted Flooding in absence of Tide Gates
- Predicted Flooding
- Roads/Rail Lines
- Buildings
- Waterbodies

TIDE GATES

Flood Control Elevation (NAVD88)

- 0 ft - 2.0 ft
- 2.1 ft - 4.0 ft
- 4.1 ft - 6.0 ft
- 6.1 ft - 8.0 ft
- Above 8.0 ft

MAP LEGEND

- Town Boundary
- Block Limit Line
- Lot Limit Line
- NJMC District Line
- 10 Block Designation
- 5 Lot Designation

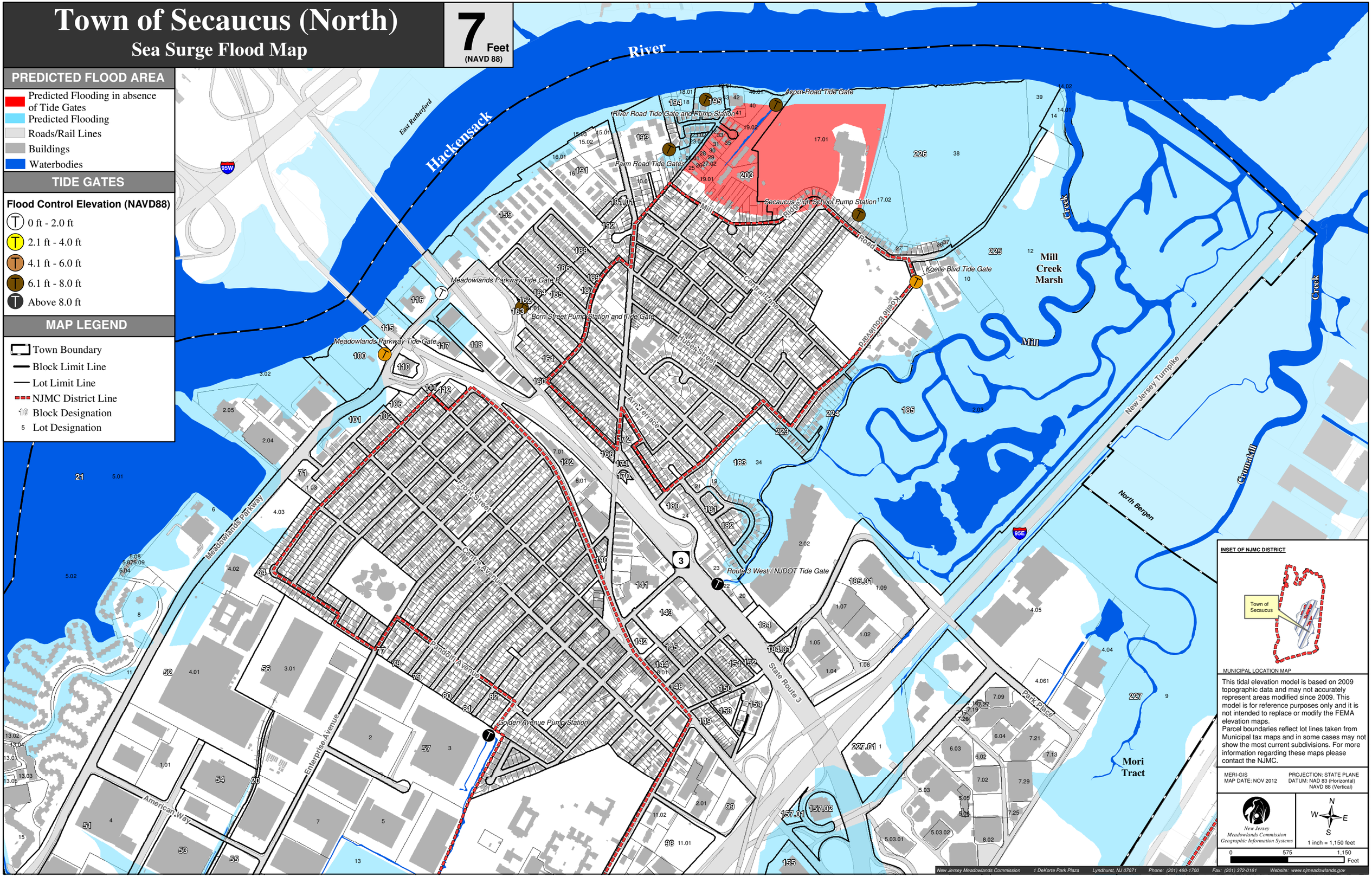

INSET OF NJMC DISTRICT

MUNICIPAL LOCATION MAP

This tidal elevation model is based on 2009 topographic data and may not accurately represent areas modified since 2009. This model is for reference purposes only and it is not intended to replace or modify the FEMA elevation maps.
Parcel boundaries reflect lot lines taken from Municipal tax maps and in some cases may not show the most current subdivisions. For more information regarding these maps please contact the NJMC.

MERI-GIS
MAP DATE: NOV 2012

PROJECTION: STATE PLANE
DATUM: NAD 83 (Horizontal)
NAVD 88 (Vertical)

New Jersey Meadowlands Commission
Geographic Information Systems

N W E S

1 inch = 1,150 feet

0 575 1,150 Feet

New Jersey Meadowlands Commission 1 DeKorte Park Plaza Lyndhurst, NJ 07071 Phone: (201) 460-1700 Fax: (201) 372-0161 Website: www.njmeadowlands.gov

Town of Secaucus (North)

Sea Surge Flood Map

8 Feet (NAVD 88)

PREDICTED FLOOD AREA

- Predicted Flooding in absence of Tide Gates
- Predicted Flooding
- Roads/Rail Lines
- Buildings
- Waterbodies

TIDE GATES

Flood Control Elevation (NAVD88)

- 0 ft - 2.0 ft
- 2.1 ft - 4.0 ft
- 4.1 ft - 6.0 ft
- 6.1 ft - 8.0 ft
- Above 8.0 ft

MAP LEGEND

- Town Boundary
- Block Limit Line
- Lot Limit Line
- NJMC District Line
- 10 Block Designation
- 5 Lot Designation

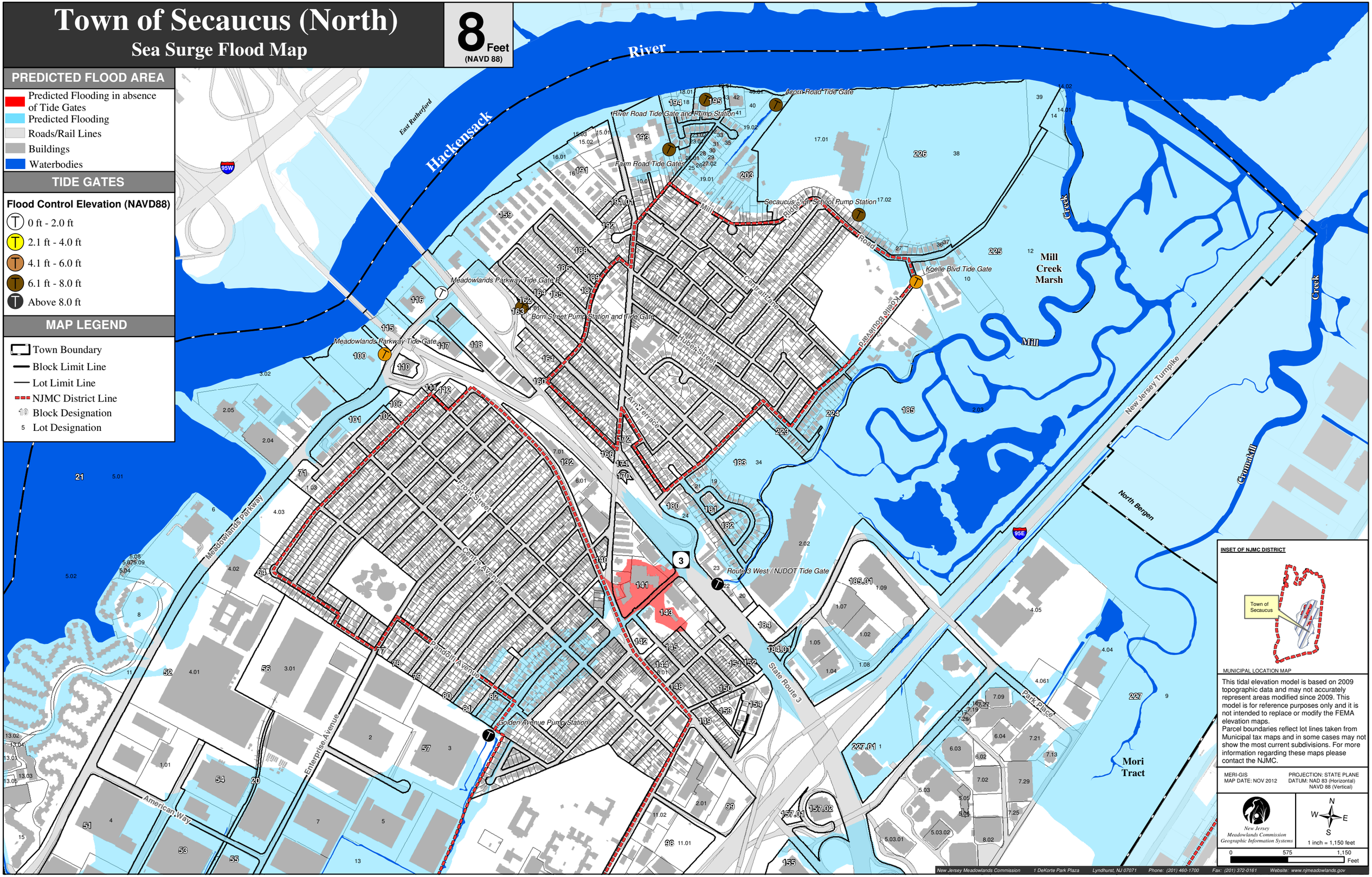

INSET OF NJMC DISTRICT

MUNICIPAL LOCATION MAP

This tidal elevation model is based on 2009 topographic data and may not accurately represent areas modified since 2009. This model is for reference purposes only and it is not intended to replace or modify the FEMA elevation maps.
Parcel boundaries reflect lot lines taken from Municipal tax maps and in some cases may not show the most current subdivisions. For more information regarding these maps please contact the NJMC.

MERI-GIS
MAP DATE: NOV 2012

PROJECTION: STATE PLANE
DATUM: NAD 83 (Horizontal)
NAVD 88 (Vertical)

New Jersey Meadowlands Commission
Geographic Information Systems

N W E S

1 inch = 1,150 feet

0 575 1,150 Feet

New Jersey Meadowlands Commission 1 DeKorte Park Plaza Lyndhurst, NJ 07071 Phone: (201) 460-1700 Fax: (201) 372-0161 Website: www.njmeadowlands.gov

Town of Secaucus (South)

Sea Surge Flood Map

2 Feet
(NAVD 88)

PREDICTED FLOOD AREA

- Predicted Flooding in absence of Tide Gates
- Predicted Flooding
- Roads/Rail Lines
- Buildings
- Waterbodies

TIDE GATES

Flood Control Elevation (NAVD88)

- 0 ft - 2.0 ft
- 2.1 ft - 4.0 ft
- 4.1 ft - 6.0 ft
- 6.1 ft - 8.0 ft
- Above 8.0 ft

MAP LEGEND

- Town Boundary
- Block Limit Line
- Lot Limit Line
- NJMC District Line
- 10 Block Designation
- 5 Lot Designation

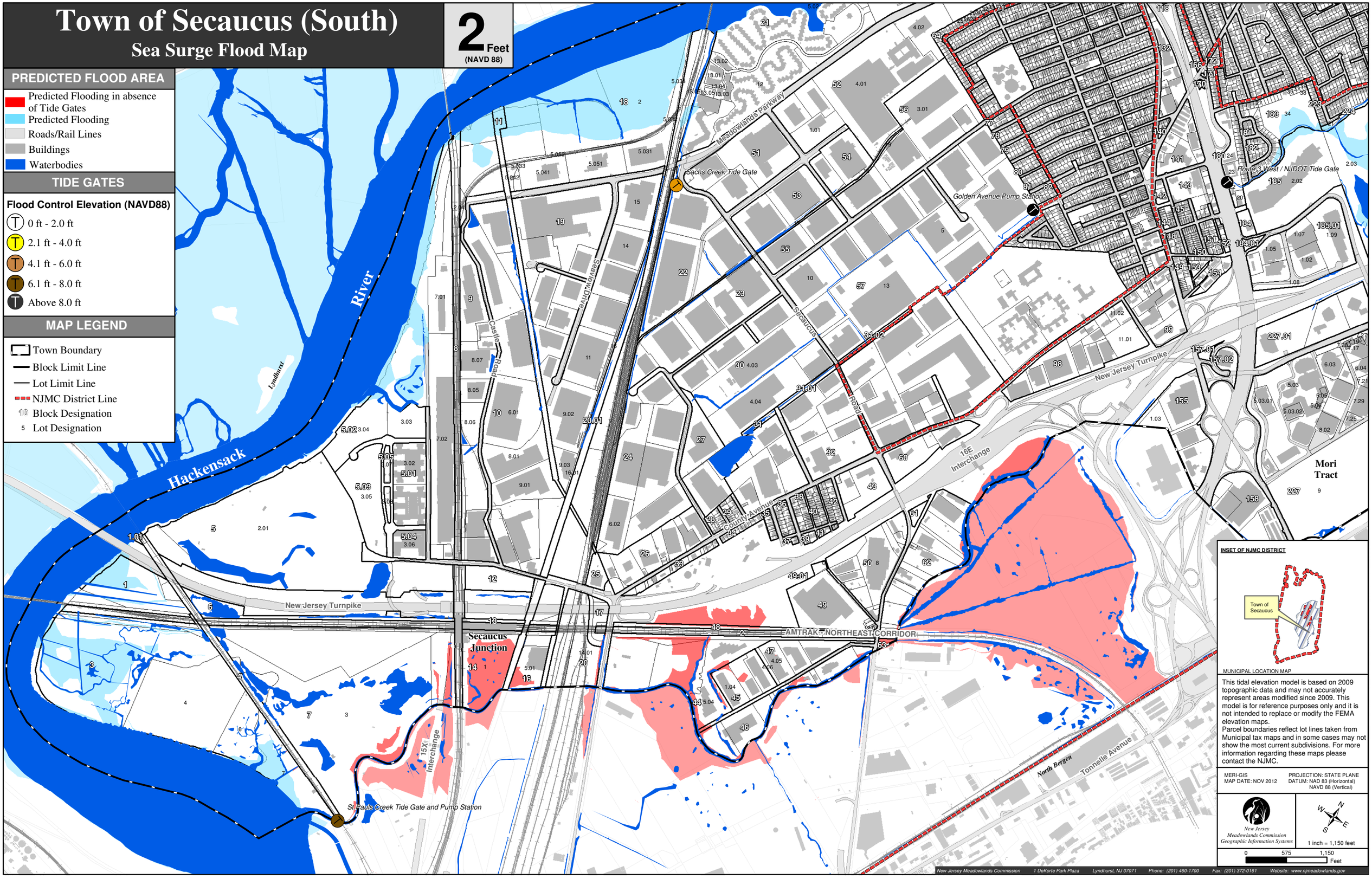

INSET OF NJMC DISTRICT

MUNICIPAL LOCATION MAP

This tidal elevation model is based on 2009 topographic data and may not accurately represent areas modified since 2009. This model is for reference purposes only and it is not intended to replace or modify the FEMA elevation maps.
Parcel boundaries reflect lot lines taken from Municipal tax maps and in some cases may not show the most current subdivisions. For more information regarding these maps please contact the NJMC.

MERI-GIS
MAP DATE: NOV 2012

PROJECTION: STATE PLANE
DATUM: NAD 83 (Horizontal)
NAVD 88 (Vertical)

New Jersey Meadowlands Commission
Geographic Information Systems

1 inch = 1,150 feet

0 575 1,150 Feet

New Jersey Meadowlands Commission 1 DeKorte Park Plaza Lyndhurst, NJ 07071 Phone: (201) 460-1700 Fax: (201) 372-0161 Website: www.njmeadowlands.gov

Town of Secaucus (South)

Sea Surge Flood Map

3 Feet
(NAVD 88)

PREDICTED FLOOD AREA

- Predicted Flooding in absence of Tide Gates
- Predicted Flooding
- Roads/Rail Lines
- Buildings
- Waterbodies

TIDE GATES

Flood Control Elevation (NAVD88)

- 0 ft - 2.0 ft
- 2.1 ft - 4.0 ft
- 4.1 ft - 6.0 ft
- 6.1 ft - 8.0 ft
- Above 8.0 ft

MAP LEGEND

- Town Boundary
- Block Limit Line
- Lot Limit Line
- NJMC District Line
- 10 Block Designation
- 5 Lot Designation

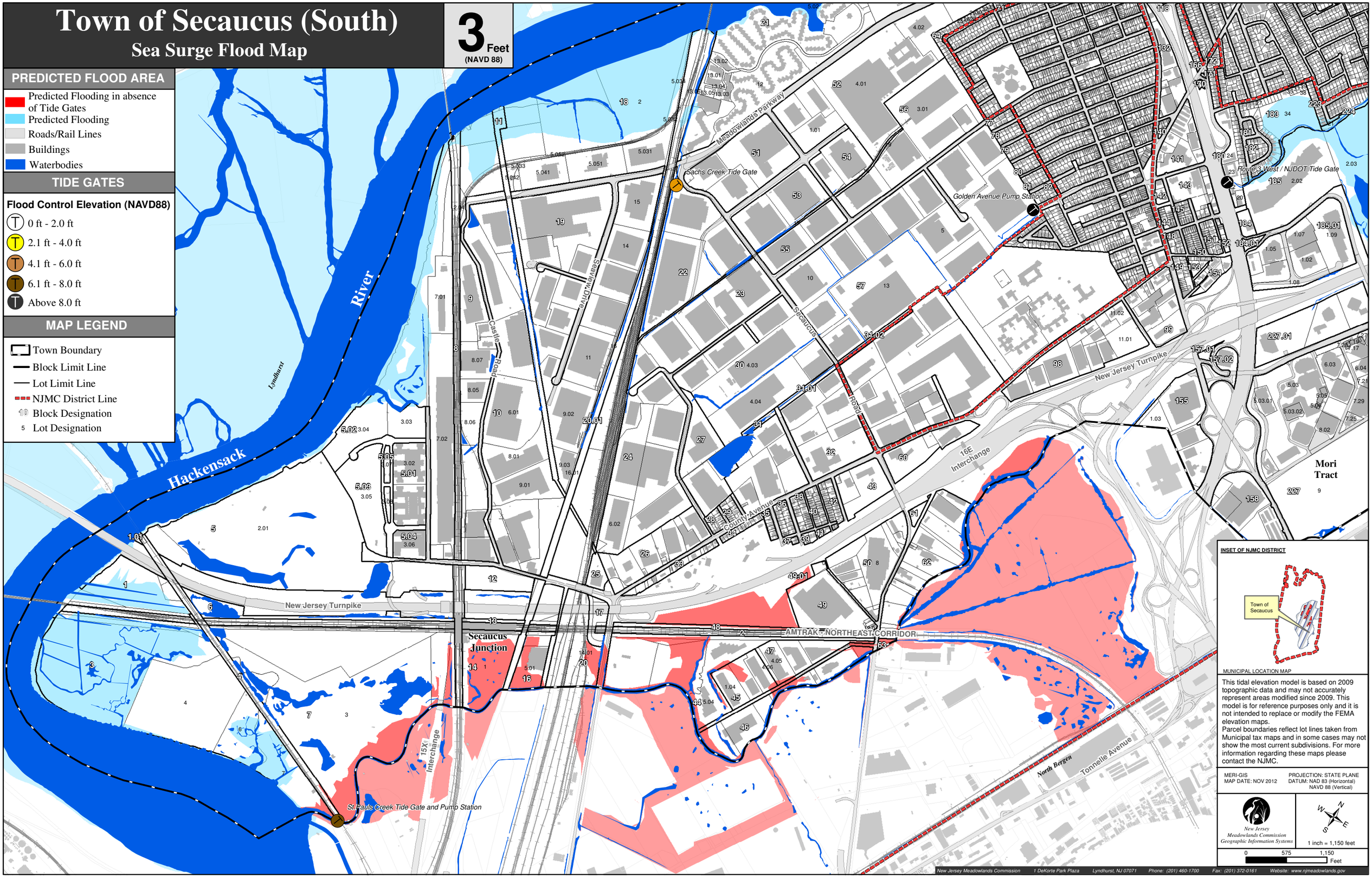

INSET OF NJMC DISTRICT

MUNICIPAL LOCATION MAP

This tidal elevation model is based on 2009 topographic data and may not accurately represent areas modified since 2009. This model is for reference purposes only and it is not intended to replace or modify the FEMA elevation maps.
Parcel boundaries reflect lot lines taken from Municipal tax maps and in some cases may not show the most current subdivisions. For more information regarding these maps please contact the NJMC.

MERI-GIS
MAP DATE: NOV 2012

PROJECTION: STATE PLANE
DATUM: NAD 83 (Horizontal)
NAVD 88 (Vertical)

New Jersey Meadowlands Commission
Geographic Information Systems

1 inch = 1,150 feet

0 575 1,150 Feet

New Jersey Meadowlands Commission 1 DeKorte Park Plaza Lyndhurst, NJ 07071 Phone: (201) 460-1700 Fax: (201) 372-0161 Website: www.njmeadowlands.gov

Town of Secaucus (South)

Sea Surge Flood Map

4 Feet
(NAVD 88)

PREDICTED FLOOD AREA

- Predicted Flooding in absence of Tide Gates
- Predicted Flooding
- Roads/Rail Lines
- Buildings
- Waterbodies

TIDE GATES

Flood Control Elevation (NAVD88)

- 0 ft - 2.0 ft
- 2.1 ft - 4.0 ft
- 4.1 ft - 6.0 ft
- 6.1 ft - 8.0 ft
- Above 8.0 ft

MAP LEGEND

- Town Boundary
- Block Limit Line
- Lot Limit Line
- NJMC District Line
- 10 Block Designation
- 5 Lot Designation

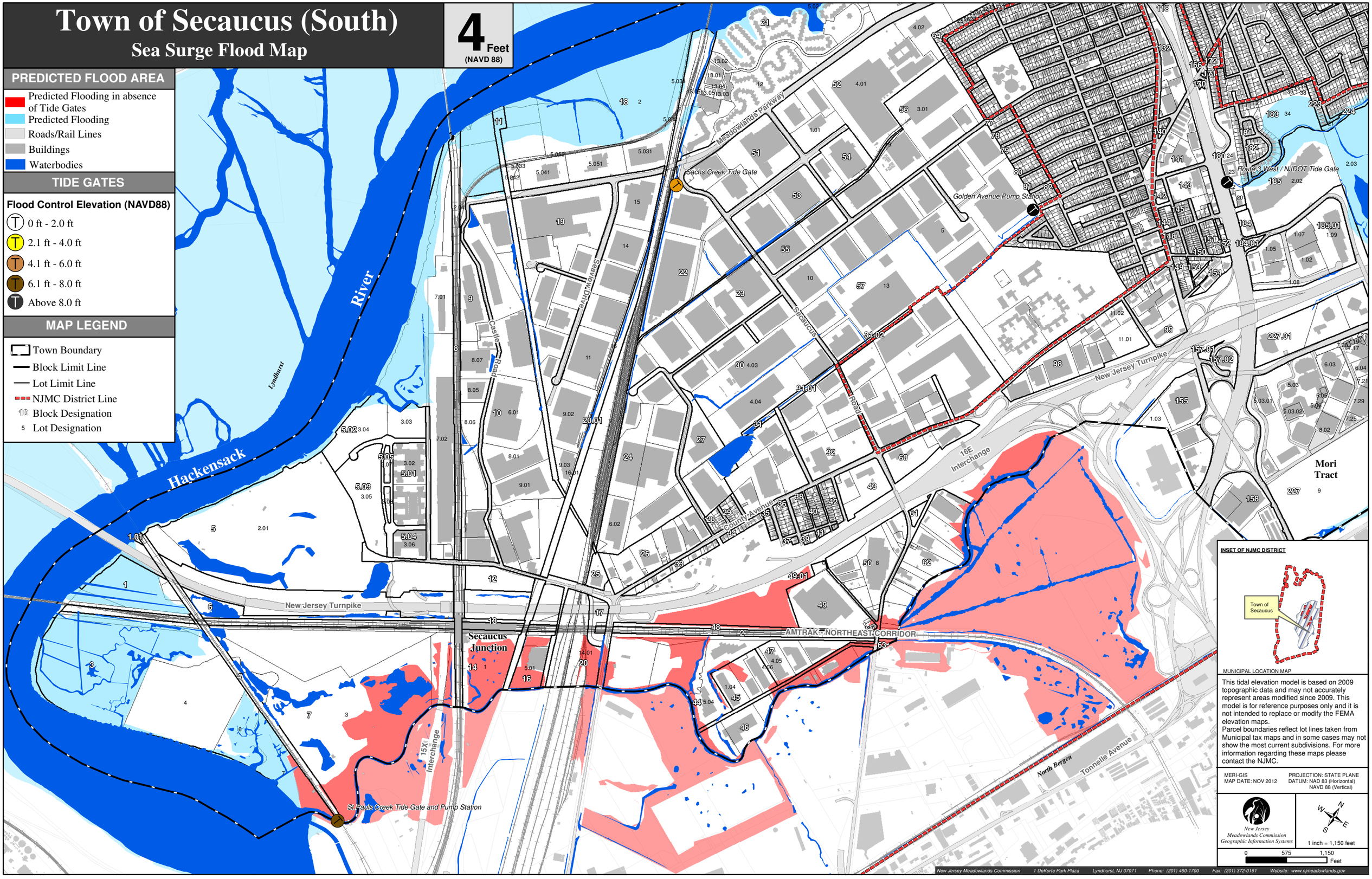

INSET OF NJMC DISTRICT

MUNICIPAL LOCATION MAP

This tidal elevation model is based on 2009 topographic data and may not accurately represent areas modified since 2009. This model is for reference purposes only and it is not intended to replace or modify the FEMA elevation maps.
Parcel boundaries reflect lot lines taken from Municipal tax maps and in some cases may not show the most current subdivisions. For more information regarding these maps please contact the NJMC.

MERI-GIS
MAP DATE: NOV 2012

PROJECTION: STATE PLANE
DATUM: NAD 83 (Horizontal)
NAVD 88 (Vertical)

New Jersey Meadowlands Commission
Geographic Information Systems

1 inch = 1,150 feet

0 575 1,150 Feet

New Jersey Meadowlands Commission 1 DeKorte Park Plaza Lyndhurst, NJ 07071 Phone: (201) 460-1700 Fax: (201) 372-0161 Website: www.njmeadowlands.gov

Town of Secaucus (South)

Sea Surge Flood Map

5 Feet
(NAVD 88)

PREDICTED FLOOD AREA

- Predicted Flooding in absence of Tide Gates
- Predicted Flooding
- Roads/Rail Lines
- Buildings
- Waterbodies

TIDE GATES

Flood Control Elevation (NAVD88)

- 0 ft - 2.0 ft
- 2.1 ft - 4.0 ft
- 4.1 ft - 6.0 ft
- 6.1 ft - 8.0 ft
- Above 8.0 ft

MAP LEGEND

- Town Boundary
- Block Limit Line
- Lot Limit Line
- NJMC District Line
- 10 Block Designation
- 5 Lot Designation

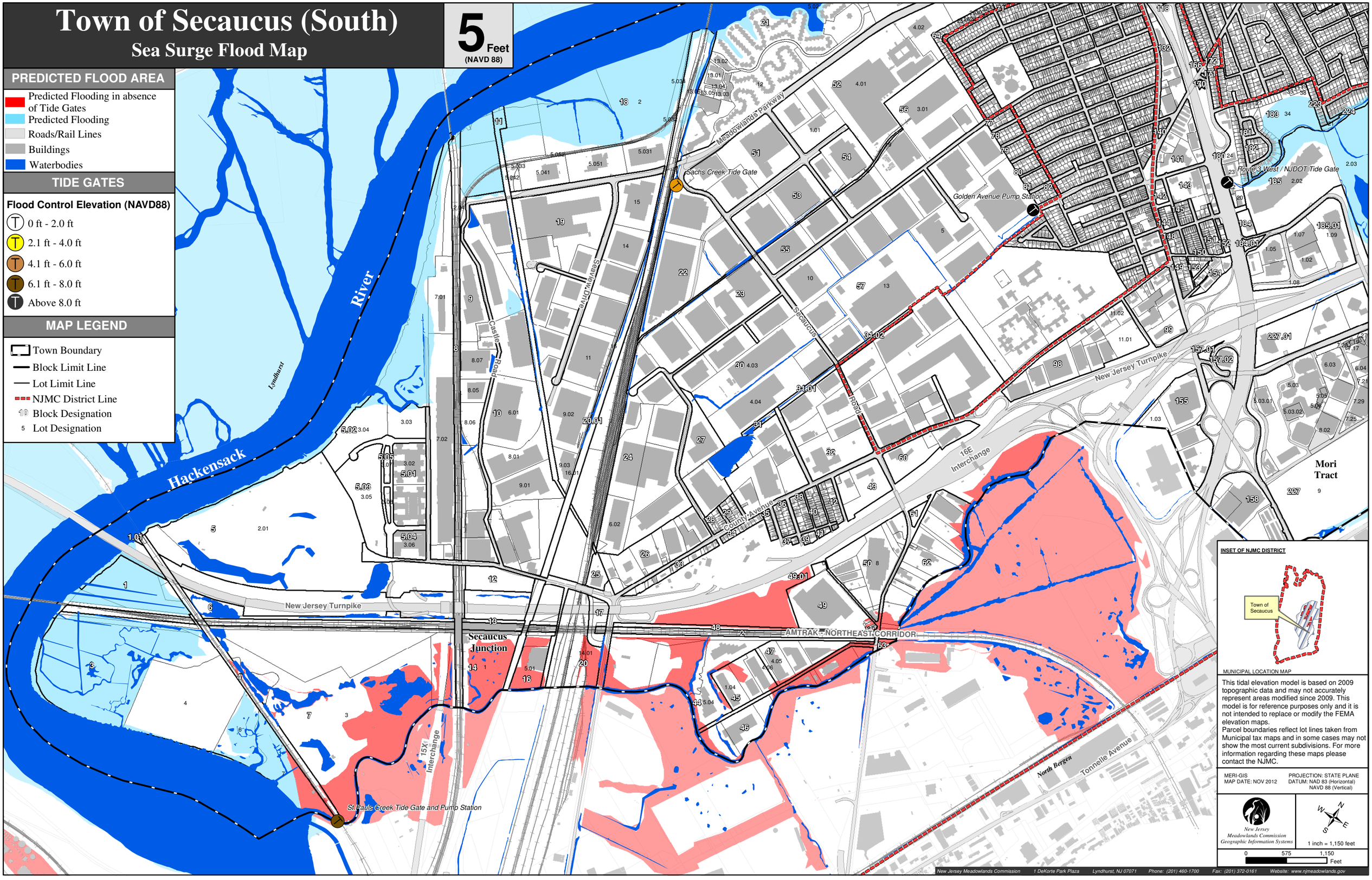

INSET OF NJMC DISTRICT

MUNICIPAL LOCATION MAP

This tidal elevation model is based on 2009 topographic data and may not accurately represent areas modified since 2009. This model is for reference purposes only and it is not intended to replace or modify the FEMA elevation maps.
Parcel boundaries reflect lot lines taken from Municipal tax maps and in some cases may not show the most current subdivisions. For more information regarding these maps please contact the NJMC.

MERI-GIS
MAP DATE: NOV 2012

PROJECTION: STATE PLANE
DATUM: NAD 83 (Horizontal)
NAVD 88 (Vertical)

New Jersey Meadowlands Commission
Geographic Information Systems

1 inch = 1,150 feet

0 575 1,150 Feet

New Jersey Meadowlands Commission 1 DeKorte Park Plaza Lyndhurst, NJ 07071 Phone: (201) 460-1700 Fax: (201) 372-0161 Website: www.njmeadowlands.gov

Town of Secaucus (South)

Sea Surge Flood Map

6 Feet
(NAVD 88)

PREDICTED FLOOD AREA

- Predicted Flooding in absence of Tide Gates
- Predicted Flooding
- Roads/Rail Lines
- Buildings
- Waterbodies

TIDE GATES

Flood Control Elevation (NAVD88)

- 0 ft - 2.0 ft
- 2.1 ft - 4.0 ft
- 4.1 ft - 6.0 ft
- 6.1 ft - 8.0 ft
- Above 8.0 ft

MAP LEGEND

- Town Boundary
- Block Limit Line
- Lot Limit Line
- NJMC District Line
- 10 Block Designation
- 5 Lot Designation

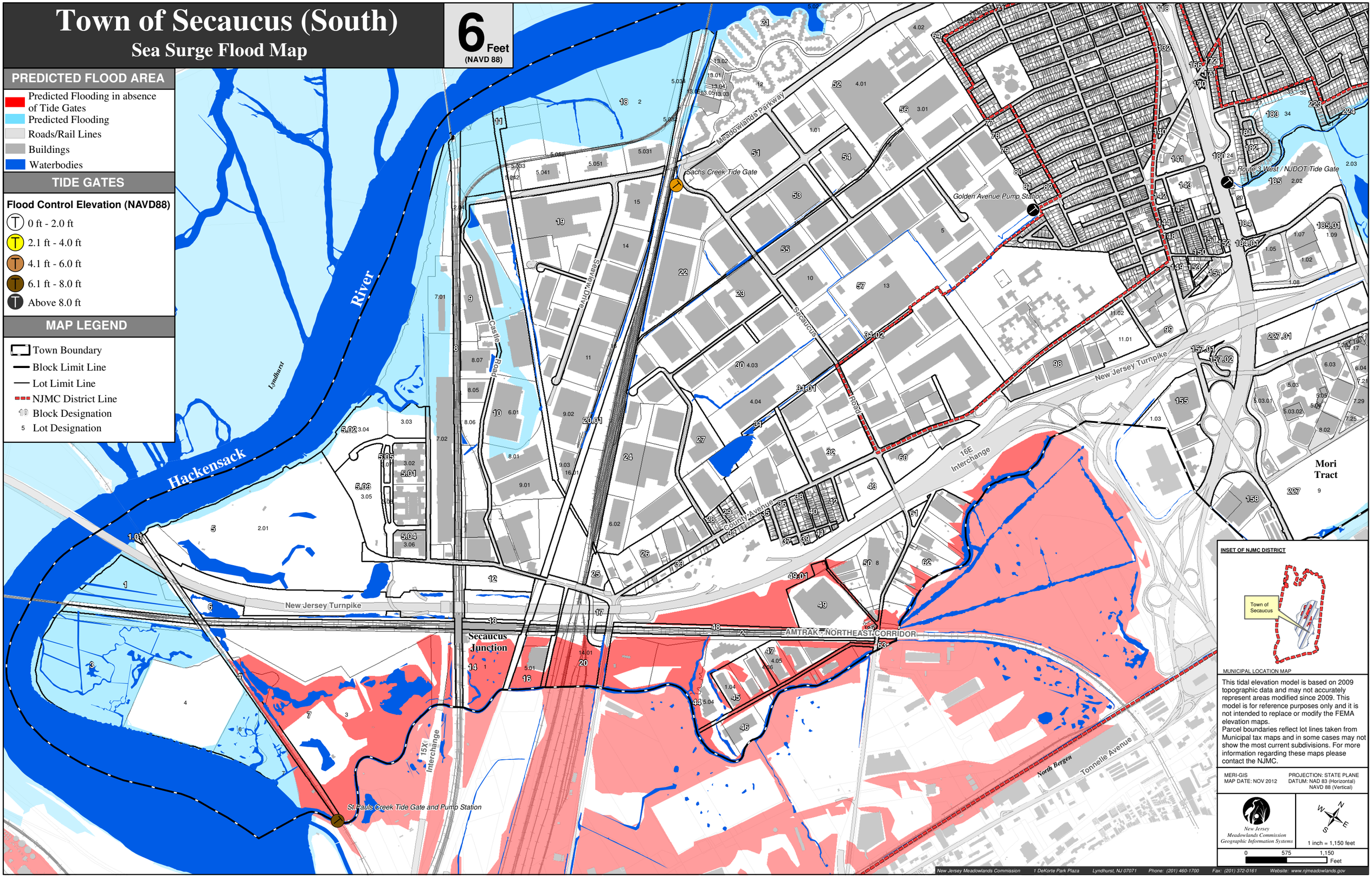

INSET OF NJMC DISTRICT

MUNICIPAL LOCATION MAP

This tidal elevation model is based on 2009 topographic data and may not accurately represent areas modified since 2009. This model is for reference purposes only and it is not intended to replace or modify the FEMA elevation maps.
Parcel boundaries reflect lot lines taken from Municipal tax maps and in some cases may not show the most current subdivisions. For more information regarding these maps please contact the NJMC.

MERI-GIS
MAP DATE: NOV 2012

PROJECTION: STATE PLANE
DATUM: NAD 83 (Horizontal)
NAVD 88 (Vertical)

New Jersey Meadowlands Commission
Geographic Information Systems

1 inch = 1,150 feet

0 575 1,150 Feet

New Jersey Meadowlands Commission 1 DeKorte Park Plaza Lyndhurst, NJ 07071 Phone: (201) 460-1700 Fax: (201) 372-0161 Website: www.njmeadowlands.gov

Town of Secaucus (South)

Sea Surge Flood Map

7 Feet (NAVD 88)

PREDICTED FLOOD AREA

- Predicted Flooding in absence of Tide Gates
- Predicted Flooding
- Roads/Rail Lines
- Buildings
- Waterbodies

TIDE GATES

Flood Control Elevation (NAVD88)

- 0 ft - 2.0 ft
- 2.1 ft - 4.0 ft
- 4.1 ft - 6.0 ft
- 6.1 ft - 8.0 ft
- Above 8.0 ft

MAP LEGEND

- Town Boundary
- Block Limit Line
- Lot Limit Line
- NJMC District Line
- 10 Block Designation
- 5 Lot Designation

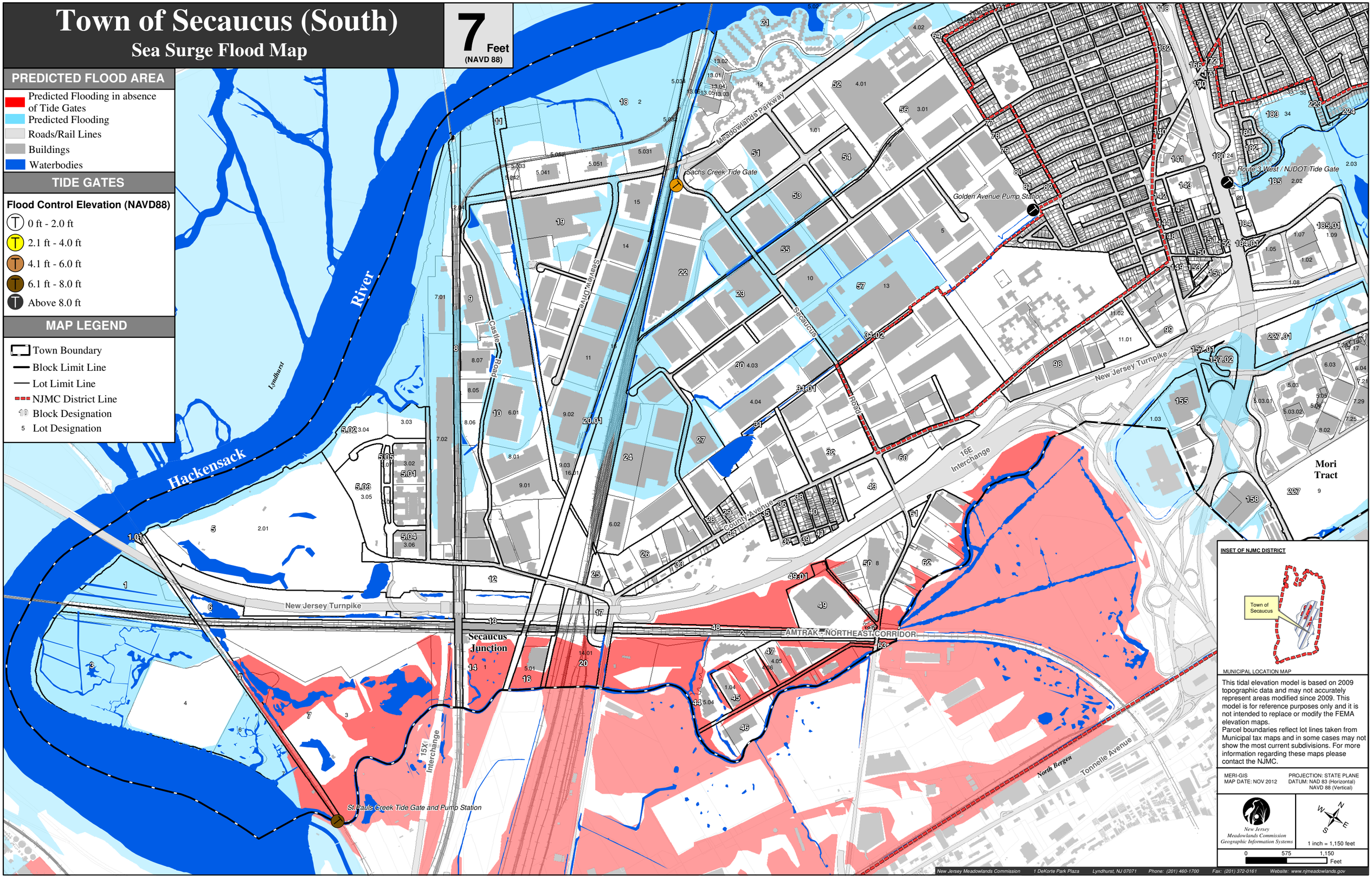

INSET OF NJMC DISTRICT

MUNICIPAL LOCATION MAP

This tidal elevation model is based on 2009 topographic data and may not accurately represent areas modified since 2009. This model is for reference purposes only and it is not intended to replace or modify the FEMA elevation maps.
Parcel boundaries reflect lot lines taken from Municipal tax maps and in some cases may not show the most current subdivisions. For more information regarding these maps please contact the NJMC.

MERI-GIS
MAP DATE: NOV 2012

PROJECTION: STATE PLANE
DATUM: NAD 83 (Horizontal)
NAVD 88 (Vertical)

New Jersey Meadowlands Commission
Geographic Information Systems

1 inch = 1,150 feet

0 575 1,150 Feet

New Jersey Meadowlands Commission 1 DeKorte Park Plaza Lyndhurst, NJ 07071 Phone: (201) 460-1700 Fax: (201) 372-0161 Website: www.njmeadowlands.gov

Town of Secaucus (South)

Sea Surge Flood Map

8 Feet (NAVD 88)

PREDICTED FLOOD AREA

- Predicted Flooding in absence of Tide Gates
- Predicted Flooding
- Roads/Rail Lines
- Buildings
- Waterbodies

TIDE GATES

Flood Control Elevation (NAVD88)

- 0 ft - 2.0 ft
- 2.1 ft - 4.0 ft
- 4.1 ft - 6.0 ft
- 6.1 ft - 8.0 ft
- Above 8.0 ft

MAP LEGEND

- Town Boundary
- Block Limit Line
- Lot Limit Line
- NJMC District Line
- 10 Block Designation
- 5 Lot Designation

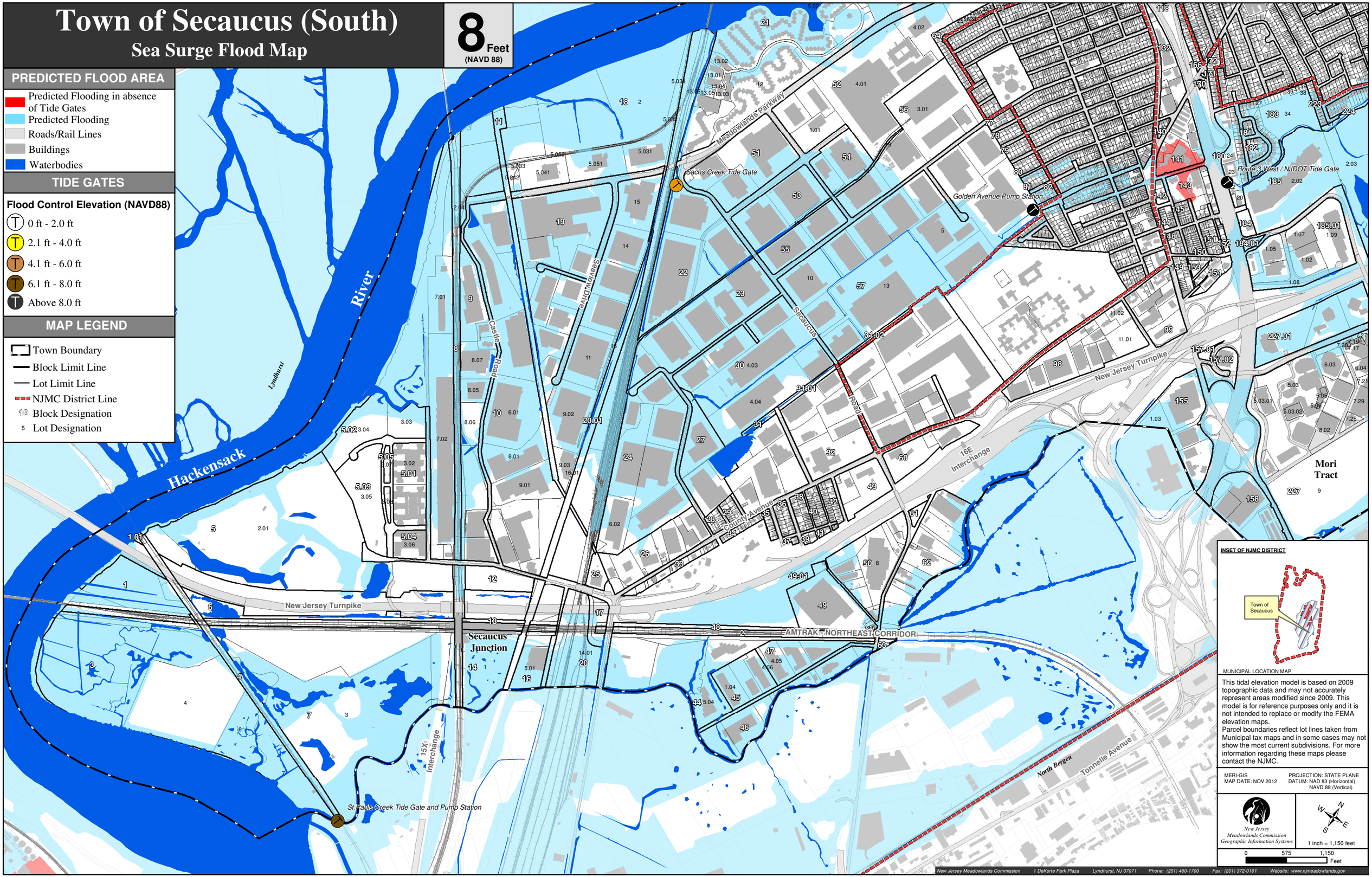

INSET OF NJMC DISTRICT

Town of Secaucus

MUNICIPAL LOCATION MAP

This tidal elevation model is based on 2009 topographic data and may not accurately represent areas modified since 2009. This model is for reference purposes only and it is not intended to replace or modify the FEMA elevation maps.
Parcel boundaries reflect lot lines taken from Municipal tax maps and in some cases may not show the most current subdivisions. For more information regarding these maps please contact the NJMC.

MERI-GIS
MAP DATE: NOV 2012

PROJECTION: STATE PLANE
DATUM: NAD 83 (Horizontal)
NAVD 88 (Vertical)

New Jersey Meadowlands Commission Geographic Information Systems

1 inch = 1,150 feet

0 575 1,150 Feet

New Jersey Meadowlands Commission 1 DeKorte Park Plaza Lyndhurst, NJ 07071 Phone: (201) 460-1700 Fax: (201) 372-0161 Website: www.njmeadowlands.gov